















Franklin Creek North Trail Map

Legend

- | | | | |
|---|---------------------|---|---------------------------|
|  | Historic Site |  | Creeks & Waterways |
|  | Key Point |  | Road |
|  | Park Office |  | State Route |
|  | Picnic Area |  | Railroad |
|  | Shelter |  | Nature Preserve |
|  | Hiking |  | Franklin Creek Properties |
|  | Hiking & Equestrian |  | Nachusa Grasslands |

0 0.125 0.25 0.5 Miles

Key Point

- A - Mill Spring
- B - Big Bridge
- C - Husar Memorial
- D - Dysart's Pond
- E - Whipple's Cave
- F - Senger's Pond
- G - Quarry

Grist Mill

Park Office

Walk-In Picnic Area

Mill Spring Day Use Area

Old Mill Rd

Bartlett Shelter



Note: Restrooms near each shelter
Parking near shelters and picnic areas